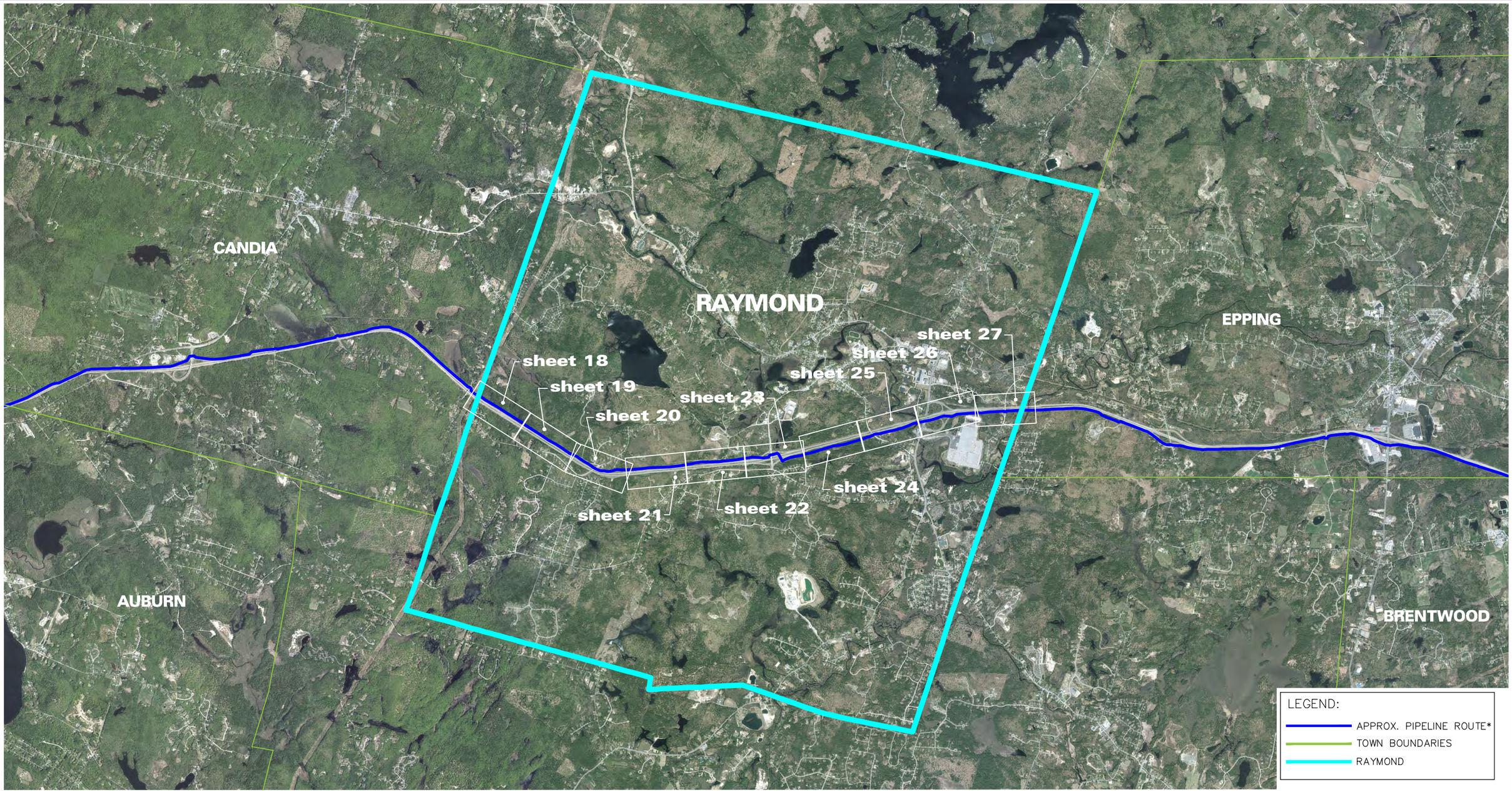

NORTH

NAD83 NH STATE PLANE

AERIAL IMAGERY PROVIDED BY: NH GRANIT
WEB MAPPING SERVICES (WMS)
MORSE HALL, UNIVERSITY OF NEW HAMPSHIRE, DURHAM, NH 03824

PREPARED BY:

BEALS+THOMAS
Civil Engineers + Landscape Architects +
Land Surveyors + Planners +
Environmental Specialists

GRANITE BRIDGE

PREPARED FOR:

Liberty Utilities
15 Buttrick Rd.
Londonderry, New Hampshire

*16" DIAMETER GRANITE BRIDGE PIPELINE NOT SHOWN TO SCALE. PRELIMINARY ROUTE SHOWN, ENGINEERING DESIGN NOT FINAL.

AERIAL INDEX EXHIBIT PLAN

Rockingham & Hillsborough County
Raymond, New Hampshire

Scale: 1"=5,000'

Date: 11/17/2017

B+T Project No. 2935.01

SHEET NO. INDEX

MAP:

NO SCALE

LEGEND:

- APPROX. PIPELINE ROUTE*
- PARTIAL/APPROX. RTE 101 RIGHT-OF-WAY
- TOWN BOUNDARIES

NORTH

NAD83 NH STATE PLANE

AERIAL IMAGERY PROVIDED BY: NH GRANIT
WEB MAPPING SERVICES (WMS)
MORSE HALL, UNIVERSITY OF NEW HAMPSHIRE, DURHAM, NH 03824

PREPARED BY:

BEALS+THOMAS
Civil Engineers + Landscape Architects +
Land Surveyors + Planners +
Environmental Specialists

PREPARED FOR:

GRANITE BRIDGE

Liberty Utilities
15 Buttrick Rd.
Londonderry, New Hampshire

*16" DIAMETER GRANITE BRIDGE PIPELINE NOT SHOWN TO SCALE. PRELIMINARY ROUTE SHOWN, ENGINEERING DESIGN NOT FINAL.

AERIAL EXHIBIT PLAN

Rockingham & Hillsborough County
Candia/Raymond, New Hampshire

Scale: 1"=200' Date: 11/17/2017

B+T Project No. 2935.01 SHEET NO.18 OF 47

GREEN ROAD

MAP:

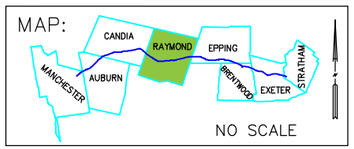

NO SCALE

LEGEND:

- APPROX. PIPELINE ROUTE*
- PARTIAL/APPROX. RTE 101 RIGHT-OF-WAY
- TOWN BOUNDARIES

NORTH

NAD83 NH STATE PLANE

AERIAL IMAGERY PROVIDED BY: NH GRANIT
WEB MAPPING SERVICES (WMS)
MORSE HALL, UNIVERSITY OF NEW HAMPSHIRE, DURHAM, NH 03824

PREPARED BY:

BEALS+THOMAS
Civil Engineers + Landscape Architects +
Land Surveyors + Planners +
Environmental Specialists

GRANITE BRIDGE

PREPARED FOR:

Liberty Utilities
15 Buttrick Rd.
Londonderry, New Hampshire

*16" DIAMETER GRANITE BRIDGE PIPELINE NOT SHOWN TO SCALE. PRELIMINARY ROUTE SHOWN, ENGINEERING DESIGN NOT FINAL.

AERIAL EXHIBIT PLAN

Rockingham & Hillsborough County
Raymond, New Hampshire

Scale: 1"=200'

Date: 11/17/2017

B+T Project No. 2935.01

SHEET NO.19 OF 47

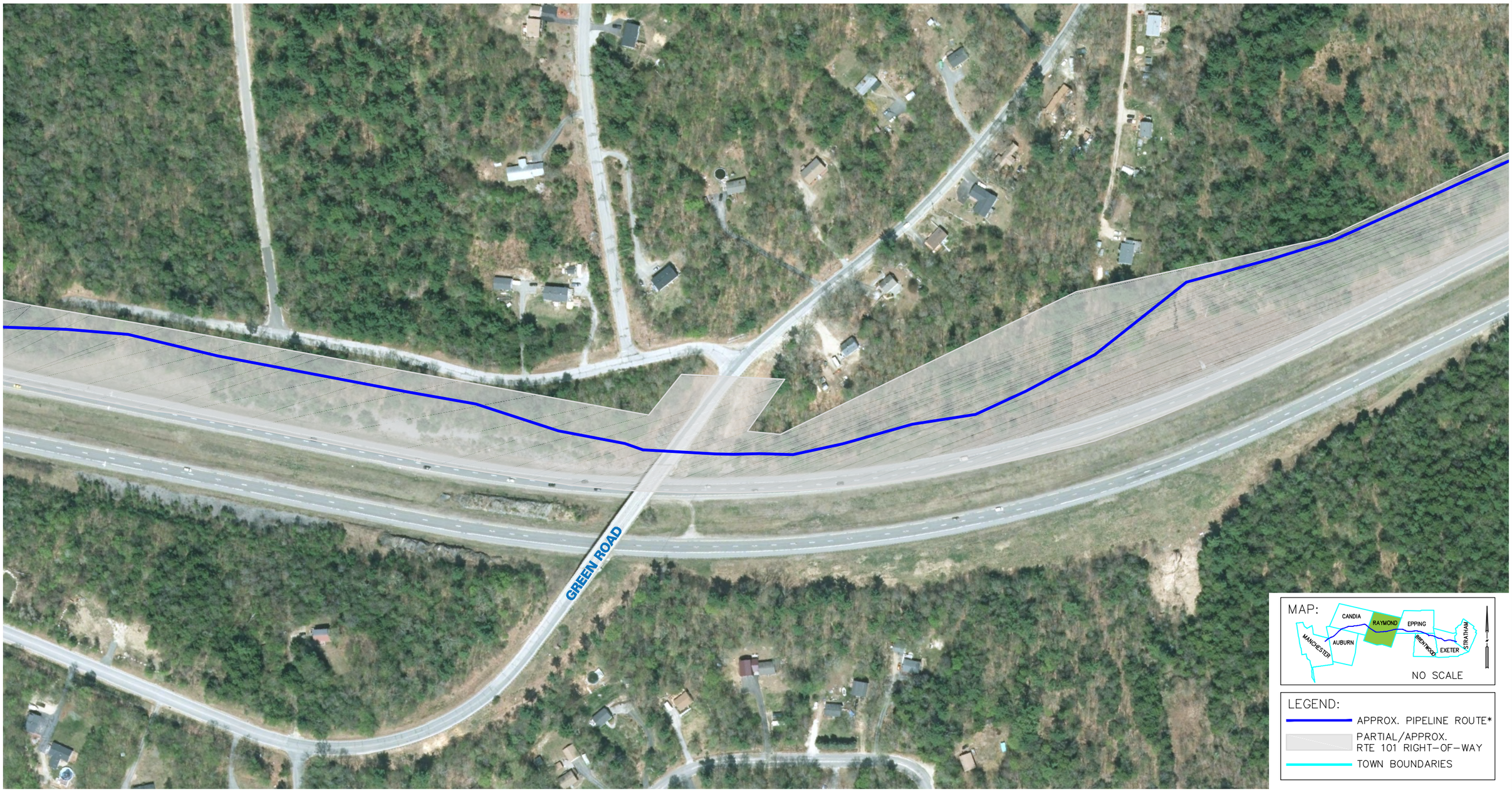

MAP:

NO SCALE

LEGEND:

- APPROX. PIPELINE ROUTE*
- PARTIAL/APPROX. RTE 101 RIGHT-OF-WAY
- TOWN BOUNDARIES

NORTH

NAD83 NH STATE PLANE

AERIAL IMAGERY PROVIDED BY: NH GRANIT
WEB MAPPING SERVICES (WMS)
MORSE HALL, UNIVERSITY OF NEW HAMPSHIRE, DURHAM, NH 03824

PREPARED BY:

BEALS+THOMAS
Civil Engineers + Landscape Architects +
Land Surveyors + Planners +
Environmental Specialists

PREPARED FOR:

GRANITE BRIDGE

Liberty Utilities
15 Buttrick Rd.
Londonderry, New Hampshire

*16" DIAMETER GRANITE BRIDGE PIPELINE NOT SHOWN TO SCALE. PRELIMINARY ROUTE SHOWN, ENGINEERING DESIGN NOT FINAL.

AERIAL EXHIBIT PLAN

Rockingham & Hillsborough County
Raymond, New Hampshire

Scale: 1"=200'

Date: 11/17/2017

B+T Project No. 2935.01

SHEET NO. 20 OF 47

MAP:

LEGEND:

- APPROX. PIPELINE ROUTE*
- PARTIAL/APPROX. RTE 101 RIGHT-OF-WAY
- TOWN BOUNDARIES

NORTH

NAD83 NH STATE PLANE

AERIAL IMAGERY PROVIDED BY: NH GRANIT
WEB MAPPING SERVICES (WMS)
MORSE HALL, UNIVERSITY OF NEW HAMPSHIRE, DURHAM, NH 03824

PREPARED BY:

BEALS+THOMAS
Civil Engineers + Landscape Architects +
Land Surveyors + Planners +
Environmental Specialists

GRANITE BRIDGE

PREPARED FOR:

Liberty Utilities
15 Buttrick Rd.
Londonderry, New Hampshire

*16" DIAMETER GRANITE BRIDGE PIPELINE NOT SHOWN TO SCALE. PRELIMINARY ROUTE SHOWN, ENGINEERING DESIGN NOT FINAL.

AERIAL EXHIBIT PLAN

Rockingham & Hillsborough County
Raymond, New Hampshire

Scale: 1"=200'

Date: 11/17/2017

B+T Project No. 2935.01

SHEET NO. 21 OF 47

MAP:

LEGEND:

- APPROX. PIPELINE ROUTE*
- PARTIAL/APPROX. RTE 101 RIGHT-OF-WAY
- TOWN BOUNDARIES

NORTH

NAD83 NH STATE PLANE

AERIAL IMAGERY PROVIDED BY: NH GRANIT
WEB MAPPING SERVICES (WMS)
MORSE HALL, UNIVERSITY OF NEW HAMPSHIRE, DURHAM, NH 03824

PREPARED BY:

BEALS+THOMAS
Civil Engineers + Landscape Architects +
Land Surveyors + Planners +
Environmental Specialists

GRANITE BRIDGE

PREPARED FOR:

Liberty Utilities
15 Buttrick Rd.
Londonderry, New Hampshire

*16" DIAMETER GRANITE BRIDGE PIPELINE NOT SHOWN TO SCALE. PRELIMINARY ROUTE SHOWN, ENGINEERING DESIGN NOT FINAL.

AERIAL EXHIBIT PLAN

Rockingham & Hillsborough County
Raymond, New Hampshire

Scale: 1"=200' Date: 11/17/2017

B+T Project No. 2935.01 SHEET NO. 22 OF 47

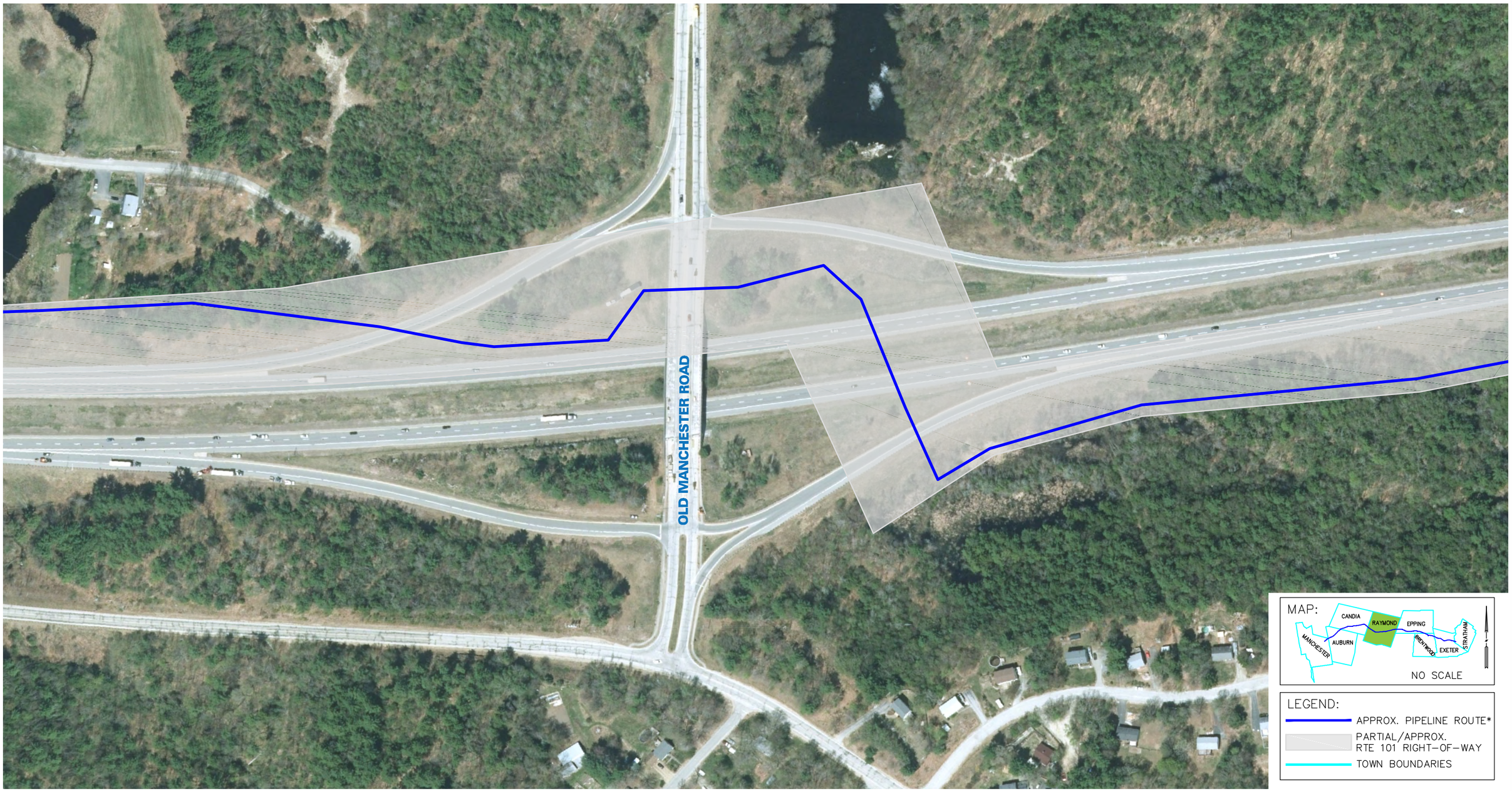

MAP:

LEGEND:

- APPROX. PIPELINE ROUTE*
- PARTIAL/APPROX. RTE 101 RIGHT-OF-WAY
- TOWN BOUNDARIES

NORTH

NAD83 NH STATE PLANE

AERIAL IMAGERY PROVIDED BY: NH GRANIT
WEB MAPPING SERVICES (WMS)
MORSE HALL, UNIVERSITY OF NEW HAMPSHIRE, DURHAM, NH 03824

PREPARED BY:

BEALS + THOMAS
Civil Engineers + Landscape Architects +
Land Surveyors + Planners +
Environmental Specialists

PREPARED FOR:

GRANITE BRIDGE

Liberty Utilities
15 Buttrick Rd.
Londonderry, New Hampshire

*16" DIAMETER GRANITE BRIDGE PIPELINE NOT SHOWN TO SCALE. PRELIMINARY ROUTE SHOWN, ENGINEERING DESIGN NOT FINAL.

AERIAL EXHIBIT PLAN

Rockingham & Hillsborough County
Raymond, New Hampshire

Scale: 1"=200'

Date: 11/17/2017

B+T Project No. 2935.01

SHEET NO. 23 OF 47

MAP:

LEGEND:

- APPROX. PIPELINE ROUTE*
- PARTIAL/APPROX. RTE 101 RIGHT-OF-WAY
- TOWN BOUNDARIES

NORTH

NAD83 NH STATE PLANE

AERIAL IMAGERY PROVIDED BY: NH GRANIT
WEB MAPPING SERVICES (WMS)
MORSE HALL, UNIVERSITY OF NEW HAMPSHIRE, DURHAM, NH 03824

PREPARED BY:

BEALS + THOMAS
Civil Engineers + Landscape Architects +
Land Surveyors + Planners +
Environmental Specialists

GRANITE BRIDGE

PREPARED FOR:

Liberty Utilities
15 Buttrick Rd.
Londonderry, New Hampshire

*16" DIAMETER GRANITE BRIDGE PIPELINE NOT SHOWN TO SCALE. PRELIMINARY ROUTE SHOWN, ENGINEERING DESIGN NOT FINAL.

AERIAL EXHIBIT PLAN

Rockingham & Hillsborough County
Raymond, New Hampshire

Scale: 1"=200'

Date: 11/17/2017

B+T Project No. 2935.01

SHEET NO. 24 OF 47

MAP:

LEGEND:

- APPROX. PIPELINE ROUTE*
- PARTIAL/APPROX. RTE 101 RIGHT-OF-WAY
- TOWN BOUNDARIES

NORTH

NAD83 NH STATE PLANE

AERIAL IMAGERY PROVIDED BY: NH GRANIT
WEB MAPPING SERVICES (WMS)
MORSE HALL, UNIVERSITY OF NEW HAMPSHIRE, DURHAM, NH 03824

PREPARED BY:

BEALS+THOMAS
Civil Engineers + Landscape Architects +
Land Surveyors + Planners +
Environmental Specialists

GRANITE BRIDGE

PREPARED FOR:

Liberty Utilities
15 Buttrick Rd.
Londonderry, New Hampshire

*16" DIAMETER GRANITE BRIDGE PIPELINE NOT SHOWN TO SCALE. PRELIMINARY ROUTE SHOWN, ENGINEERING DESIGN NOT FINAL.

AERIAL EXHIBIT PLAN

Rockingham & Hillsborough County
Raymond, New Hampshire

Scale: 1"=200'

Date: 11/17/2017

B+T Project No. 2935.01

SHEET NO. 25 OF 47



MAP:

LEGEND:

- APPROX. PIPELINE ROUTE*
- PARTIAL/APPROX. RTE 101 RIGHT-OF-WAY
- TOWN BOUNDARIES

NORTH

NAD83 NH STATE PLANE

AERIAL IMAGERY PROVIDED BY: NH GRANIT
WEB MAPPING SERVICES (WMS)
MORSE HALL, UNIVERSITY OF NEW HAMPSHIRE, DURHAM, NH 03824

PREPARED BY:

BEALS+THOMAS
Civil Engineers + Landscape Architects +
Land Surveyors + Planners +
Environmental Specialists

PREPARED FOR:

GRANITE BRIDGE

Liberty Utilities
15 Buttrick Rd.
Londonderry, New Hampshire

*16" DIAMETER GRANITE BRIDGE PIPELINE NOT SHOWN TO SCALE. PRELIMINARY ROUTE SHOWN, ENGINEERING DESIGN NOT FINAL.

AERIAL EXHIBIT PLAN

Rockingham & Hillsborough County
Raymond, New Hampshire

Scale: 1"=200' Date: 11/17/2017

B+T Project No. 2935.01 SHEET NO. 26 OF 47

MAP:

LEGEND:

- APPROX. PIPELINE ROUTE*
- PARTIAL/APPROX. RTE 101 RIGHT-OF-WAY
- TOWN BOUNDARIES

NORTH

NAD83 NH STATE PLANE

AERIAL IMAGERY PROVIDED BY: NH GRANIT
WEB MAPPING SERVICES (WMS)
MORSE HALL, UNIVERSITY OF NEW HAMPSHIRE, DURHAM, NH 03824

PREPARED BY:

BEALS + THOMAS
Civil Engineers + Landscape Architects +
Land Surveyors + Planners +
Environmental Specialists

GRANITE BRIDGE

PREPARED FOR:

Liberty Utilities
15 Buttrick Rd.
Londonderry, New Hampshire

*16" DIAMETER GRANITE BRIDGE PIPELINE NOT SHOWN TO SCALE. PRELIMINARY ROUTE SHOWN, ENGINEERING DESIGN NOT FINAL.

AERIAL EXHIBIT PLAN

Rockingham & Hillsborough County
Raymond/Epping, New Hampshire

Scale: 1"=200'

Date: 11/17/2017

B+T Project No. 2935.01

SHEET NO. 27 OF 47